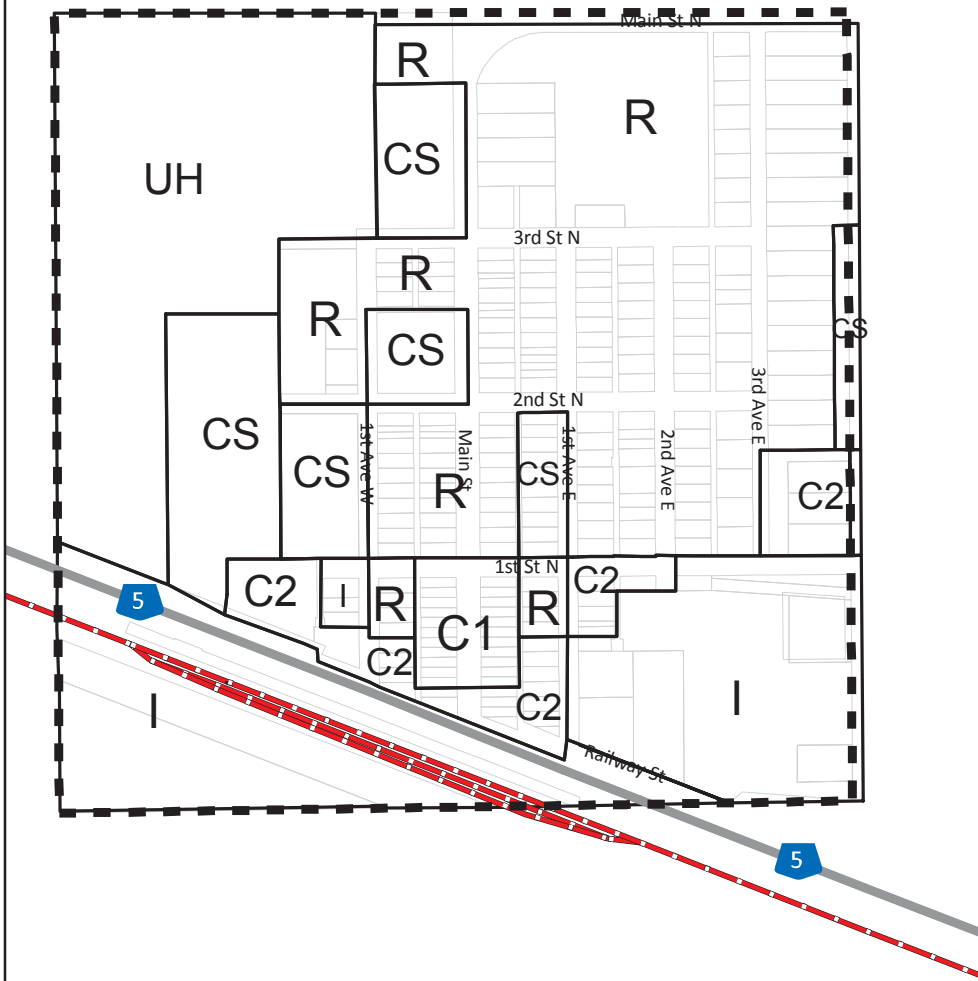






Village of Englefeld

ZONING DISTRICT MAP

This is the Zoning District Map which accompanies and forms part of Bylaw No. _____ and is referred to in Section 8 adopted by the Village of Englefeld signed by the Mayor and Village Administrator under the seal of the Village.



Legend

-  Village Boundary
-  Railway
-  Zoning District Boundary
-  Parcel



Meters

1:7,700

June, 2011

Source:
Geo Sask and ESRI Maps
NAD 1927 UTM Zone 13N